UpstateSCAlliance
Business moves here.

Demographic and Income Profile

Clinton, SC
Clinton, South Carolina, United States
Ring: 30 mile radius

Prepared by Esri
Latitude: 34.47263
Longitude: -81.88066

Summary	Census 2010	2016	2021
Population	320,908	334,844	346,636
Households	122,615	127,223	131,207
Families	86,703	89,232	91,765
Average Household Size	2.54	2.56	2.57
Owner Occupied Housing Units	89,730	91,201	94,448
Renter Occupied Housing Units	32,885	36,023	36,759
Median Age	38.7	39.8	40.6
Trends: 2016 - 2021 Annual Rate	**Area**	**State**	**National**
Population	0.69%	1.15%	0.84%
Households	0.62%	1.14%	0.79%
Families	0.56%	1.01%	0.72%
Owner HHs	0.70%	1.12%	0.73%
Median Household Income	2.38%	2.30%	1.89%

	2016		2021	
Households by Income	Number	Percent	Number	Percent
<$15,000	18,649	14.7%	19,389	14.8%
$15,000 - $24,999	16,790	13.2%	18,059	13.8%
$25,000 - $34,999	15,529	12.2%	12,178	9.3%
$35,000 - $49,999	18,162	14.3%	16,025	12.2%
$50,000 - $74,999	23,228	18.3%	23,572	18.0%
$75,000 - $99,999	14,601	11.5%	16,422	12.5%
$100,000 - $149,999	13,520	10.6%	17,184	13.1%
$150,000 - $199,999	4,057	3.2%	5,305	4.0%
$200,000+	2,686	2.1%	3,072	2.3%
Median Household Income	$44,391		$49,940	
Average Household Income	$59,966		$65,798	
Per Capita Income	$23,471		$25,575	

	Census 2010		2016		2021	
Population by Age	Number	Percent	Number	Percent	Number	Percent
0 - 4	21,403	6.7%	21,086	6.3%	20,918	6.0%
5 - 9	21,375	6.7%	21,642	6.5%	21,719	6.3%
10 - 14	22,192	6.9%	22,033	6.6%	23,156	6.7%
15 - 19	23,020	7.2%	21,809	6.5%	22,864	6.6%
20 - 24	19,279	6.0%	20,978	6.3%	19,176	5.5%
25 - 34	37,374	11.6%	40,377	12.1%	41,172	11.9%
35 - 44	44,364	13.8%	42,436	12.7%	43,040	12.4%
45 - 54	47,034	14.7%	46,486	13.9%	44,909	13.0%
55 - 64	40,460	12.6%	44,539	13.3%	46,867	13.5%
65 - 74	25,201	7.9%	32,525	9.7%	37,781	10.9%
75 - 84	13,738	4.3%	15,004	4.5%	18,608	5.4%
85+	5,467	1.7%	5,929	1.8%	6,426	1.9%

	Census 2010		2016		2021	
Race and Ethnicity	Number	Percent	Number	Percent	Number	Percent
White Alone	226,993	70.7%	234,945	70.2%	241,154	69.6%
Black Alone	77,258	24.1%	79,488	23.7%	81,111	23.4%
American Indian Alone	817	0.3%	914	0.3%	1,017	0.3%
Asian Alone	2,504	0.8%	3,237	1.0%	3,964	1.1%
Pacific Islander Alone	166	0.1%	212	0.1%	251	0.1%
Some Other Race Alone	8,699	2.7%	10,161	3.0%	11,731	3.4%
Two or More Races	4,471	1.4%	5,888	1.8%	7,408	2.1%
Hispanic Origin (Any Race)	16,137	5.0%	19,268	5.8%	22,652	6.5%

Data Note: Income is expressed in current dollars.

Source: U.S. Census Bureau, Census 2010 Summary File 1. Esri forecasts for 2016 and 2021.

February 13, 2017

©2016 Esri

Demographic and Income Profile

Clinton, SC
Clinton, South Carolina, United States
Ring: 30 mile radius

Prepared by Esri
Latitude: 34.47263
Longitude: -81.88066

Trends 2016-2021

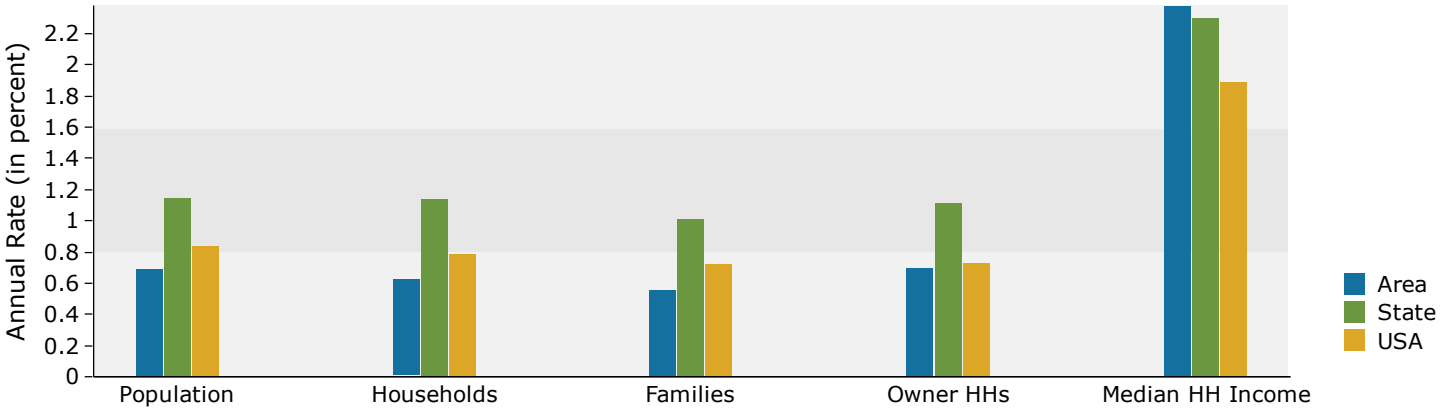

Population by Age

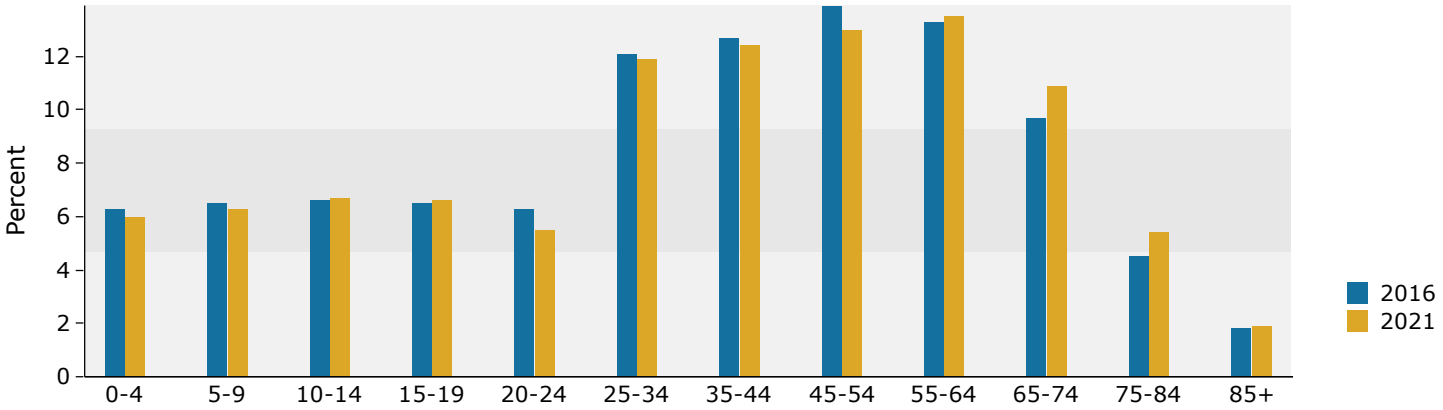

2016 Household Income

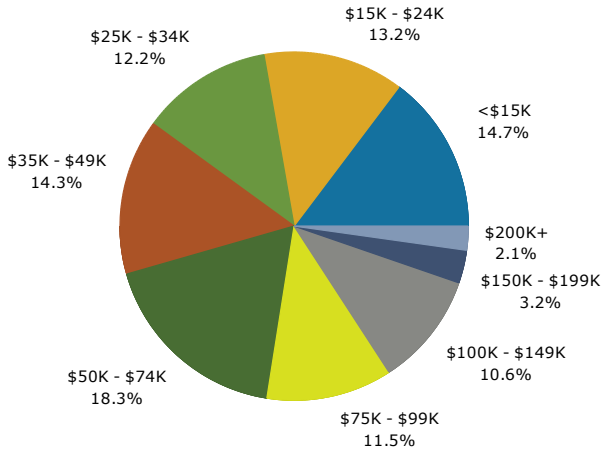

2016 Population by Race

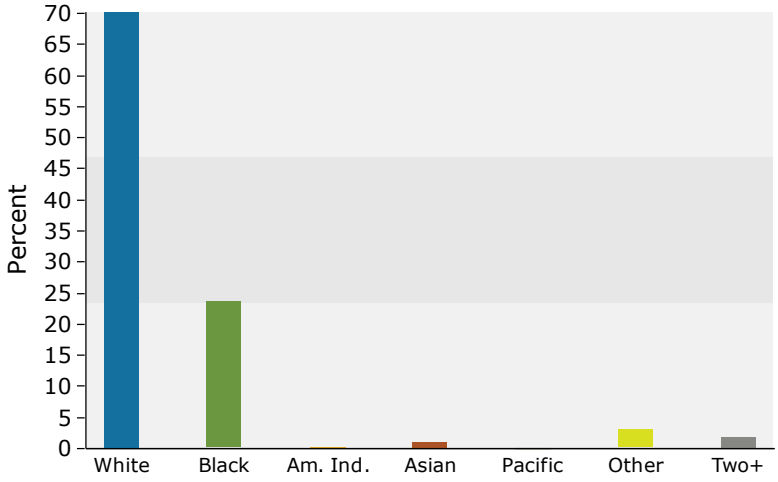

2016 Percent Hispanic Origin: 5.8%

Source: U.S. Census Bureau, Census 2010 Summary File 1. Esri forecasts for 2016 and 2021.

February 13, 2017

©2016 Esri

UpstateSCAlliance
Business moves here.

Demographic and Income Profile

Clinton, SC
Clinton, South Carolina, United States
Ring: 45 mile radius

Prepared by Esri
Latitude: 34.47263
Longitude: -81.88066

Summary	Census 2010	2016	2021
Population	1,167,757	1,238,490	1,301,562
Households	454,056	477,529	500,067
Families	312,132	324,427	337,749
Average Household Size	2.50	2.53	2.54
Owner Occupied Housing Units	315,896	323,619	338,831
Renter Occupied Housing Units	138,160	153,910	161,237
Median Age	38.2	39.3	40.2

Trends: 2016 - 2021 Annual Rate	Area	State	National
Population	1.00%	1.15%	0.84%
Households	0.93%	1.14%	0.79%
Families	0.81%	1.01%	0.72%
Owner HHs	0.92%	1.12%	0.73%
Median Household Income	2.23%	2.30%	1.89%

	2016		2021	
Households by Income	Number	Percent	Number	Percent
<$15,000	72,416	15.2%	75,635	15.1%
$15,000 - $24,999	60,826	12.7%	69,363	13.9%
$25,000 - $34,999	55,347	11.6%	44,023	8.8%
$35,000 - $49,999	67,415	14.1%	58,432	11.7%
$50,000 - $74,999	85,829	18.0%	88,881	17.8%
$75,000 - $99,999	53,122	11.1%	59,486	11.9%
$100,000 - $149,999	52,033	10.9%	66,399	13.3%
$150,000 - $199,999	17,082	3.6%	22,235	4.4%
$200,000+	13,460	2.8%	15,613	3.1%
Median Household Income	$45,214		$50,482	
Average Household Income	$62,651		$68,536	
Per Capita Income	$24,705		$26,855	

	Census 2010		2016		2021	
Population by Age	Number	Percent	Number	Percent	Number	Percent
0 - 4	78,191	6.7%	77,933	6.3%	78,705	6.0%
5 - 9	76,983	6.6%	80,131	6.5%	81,501	6.3%
10 - 14	78,963	6.8%	80,031	6.5%	86,114	6.6%
15 - 19	82,118	7.0%	79,706	6.4%	84,352	6.5%
20 - 24	74,602	6.4%	79,535	6.4%	74,912	5.8%
25 - 34	142,476	12.2%	155,803	12.6%	159,539	12.3%
35 - 44	158,784	13.6%	156,755	12.7%	163,241	12.5%
45 - 54	169,434	14.5%	169,256	13.7%	166,806	12.8%
55 - 64	144,680	12.4%	162,561	13.1%	172,893	13.3%
65 - 74	90,798	7.8%	117,872	9.5%	138,752	10.7%
75 - 84	50,455	4.3%	56,171	4.5%	69,844	5.4%
85+	20,272	1.7%	22,734	1.8%	24,904	1.9%

	Census 2010		2016		2021	
Race and Ethnicity	Number	Percent	Number	Percent	Number	Percent
White Alone	832,666	71.3%	872,015	70.4%	904,635	69.5%
Black Alone	259,360	22.2%	272,079	22.0%	282,834	21.7%
American Indian Alone	3,310	0.3%	3,644	0.3%	3,964	0.3%
Asian Alone	16,844	1.4%	21,599	1.7%	26,426	2.0%
Pacific Islander Alone	560	0.0%	693	0.1%	818	0.1%
Some Other Race Alone	36,387	3.1%	43,991	3.6%	52,088	4.0%
Two or More Races	18,630	1.6%	24,469	2.0%	30,797	2.4%
Hispanic Origin (Any Race)	70,321	6.0%	85,896	6.9%	103,117	7.9%

Data Note: Income is expressed in current dollars.

Source: U.S. Census Bureau, Census 2010 Summary File 1. Esri forecasts for 2016 and 2021.

February 13, 2017

©2016 Esri

Demographic and Income Profile

Clinton, SC
Clinton, South Carolina, United States
Ring: 45 mile radius

Prepared by Esri
Latitude: 34.47263
Longitude: -81.88066

Trends 2016-2021

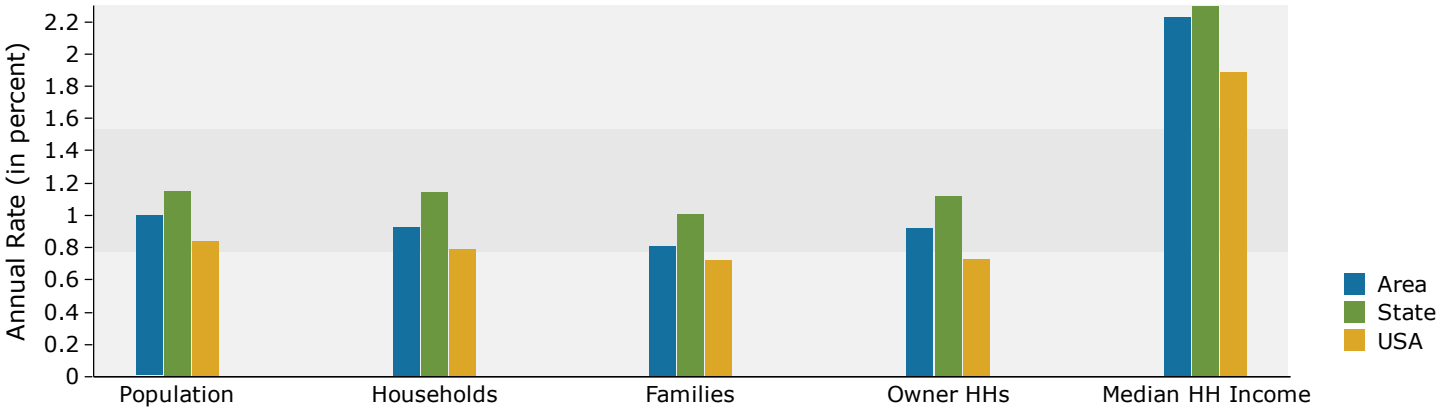

Population by Age

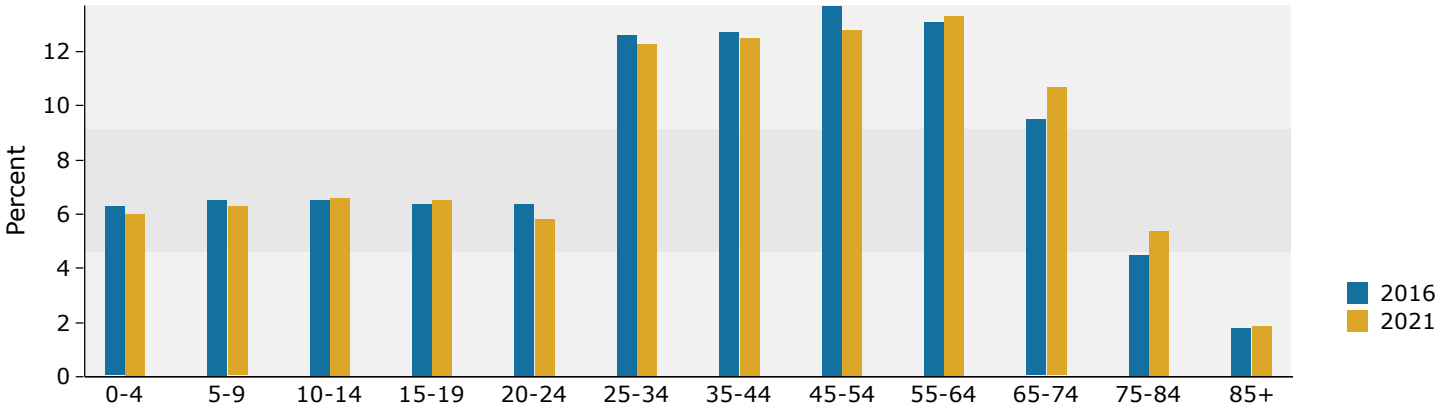

2016 Household Income

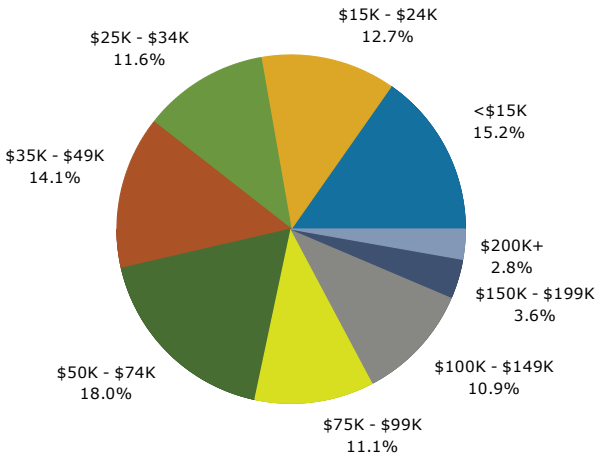

2016 Population by Race

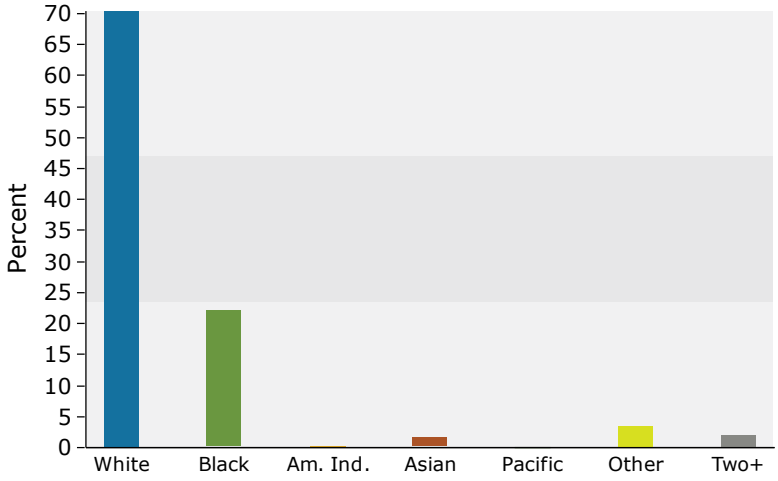

2016 Percent Hispanic Origin: 6.9%

Source: U.S. Census Bureau, Census 2010 Summary File 1. Esri forecasts for 2016 and 2021.

February 13, 2017

©2016 Esri

UpstateSCAlliance
Business moves here.

Demographic and Income Profile

Clinton, SC
Clinton, South Carolina, United States
Ring: 60 mile radius

Prepared by Esri
Latitude: 34.47263
Longitude: -81.88066

Summary	Census 2010	2016	2021
Population	2,139,177	2,262,656	2,374,412
Households	830,986	873,394	913,803
Families	563,259	584,797	608,175
Average Household Size	2.49	2.51	2.52
Owner Occupied Housing Units	576,564	589,114	616,118
Renter Occupied Housing Units	254,422	284,280	297,685
Median Age	37.8	39.0	39.8

Trends: 2016 - 2021 Annual Rate	Area	State	National
Population	0.97%	1.15%	0.84%
Households	0.91%	1.14%	0.79%
Families	0.79%	1.01%	0.72%
Owner HHs	0.90%	1.12%	0.73%
Median Household Income	2.28%	2.30%	1.89%

	2016		2021	
Households by Income	Number	Percent	Number	Percent
<$15,000	131,798	15.1%	137,597	15.1%
$15,000 - $24,999	110,086	12.6%	125,786	13.8%
$25,000 - $34,999	102,233	11.7%	81,852	9.0%
$35,000 - $49,999	125,945	14.4%	107,482	11.8%
$50,000 - $74,999	158,952	18.2%	165,754	18.1%
$75,000 - $99,999	98,937	11.3%	111,373	12.2%
$100,000 - $149,999	92,966	10.6%	118,853	13.0%
$150,000 - $199,999	29,872	3.4%	38,854	4.3%
$200,000+	22,602	2.6%	26,249	2.9%
Median Household Income	$45,047		$50,416	
Average Household Income	$61,785		$67,585	
Per Capita Income	$24,390		$26,525	

	Census 2010		2016		2021	
Population by Age	Number	Percent	Number	Percent	Number	Percent
0 - 4	138,068	6.5%	137,363	6.1%	138,849	5.8%
5 - 9	136,819	6.4%	140,846	6.2%	142,747	6.0%
10 - 14	140,683	6.6%	141,640	6.3%	151,412	6.4%
15 - 19	157,648	7.4%	151,257	6.7%	159,228	6.7%
20 - 24	152,643	7.1%	162,310	7.2%	153,579	6.5%
25 - 34	264,463	12.4%	289,038	12.8%	296,260	12.5%
35 - 44	285,906	13.4%	282,481	12.5%	294,871	12.4%
45 - 54	310,291	14.5%	305,965	13.5%	298,936	12.6%
55 - 64	264,884	12.4%	297,956	13.2%	315,722	13.3%
65 - 74	163,780	7.7%	214,441	9.5%	253,815	10.7%
75 - 84	89,052	4.2%	99,938	4.4%	125,333	5.3%
85+	34,940	1.6%	39,421	1.7%	43,660	1.8%

	Census 2010		2016		2021	
Race and Ethnicity	Number	Percent	Number	Percent	Number	Percent
White Alone	1,525,842	71.3%	1,590,399	70.3%	1,644,629	69.3%
Black Alone	487,849	22.8%	515,876	22.8%	540,810	22.8%
American Indian Alone	6,642	0.3%	7,232	0.3%	7,826	0.3%
Asian Alone	28,993	1.4%	37,661	1.7%	46,460	2.0%
Pacific Islander Alone	952	0.0%	1,191	0.1%	1,424	0.1%
Some Other Race Alone	53,645	2.5%	64,660	2.9%	76,327	3.2%
Two or More Races	35,254	1.6%	45,637	2.0%	56,936	2.4%
Hispanic Origin (Any Race)	108,291	5.1%	131,786	5.8%	157,306	6.6%

Data Note: Income is expressed in current dollars.

Source: U.S. Census Bureau, Census 2010 Summary File 1. Esri forecasts for 2016 and 2021.

February 13, 2017

©2016 Esri

Demographic and Income Profile

Clinton, SC
Clinton, South Carolina, United States
Ring: 60 mile radius

Prepared by Esri
Latitude: 34.47263
Longitude: -81.88066

Trends 2016-2021

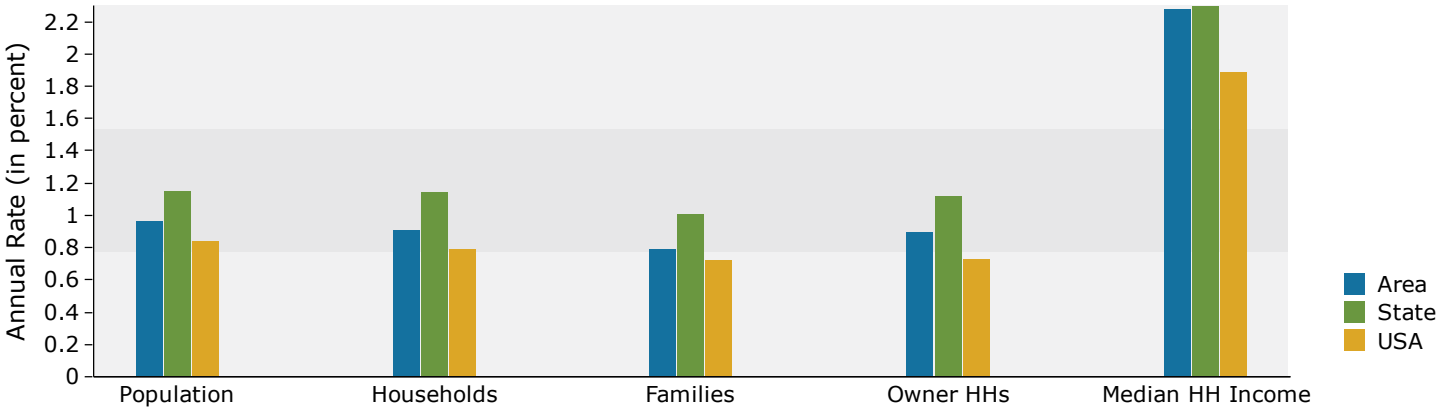

Population by Age

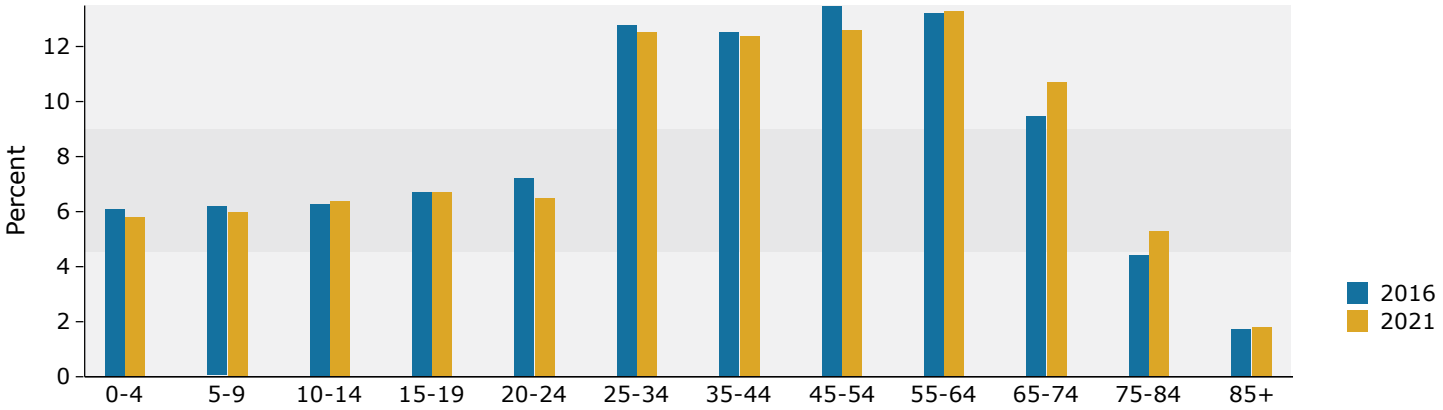

2016 Household Income

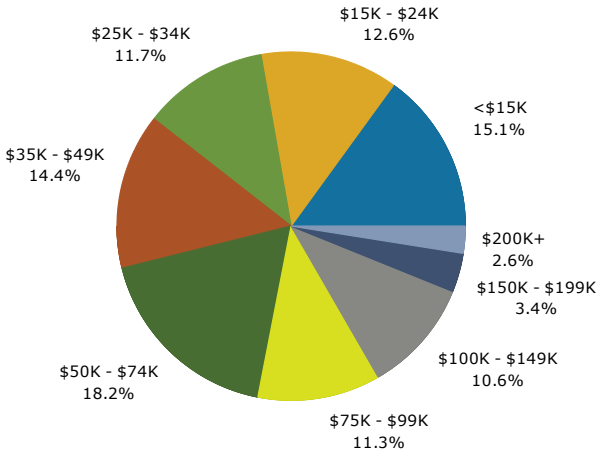

2016 Population by Race

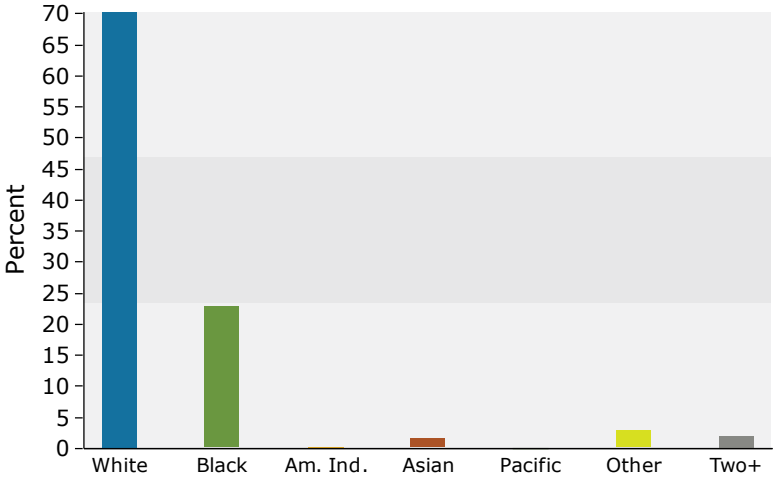

2016 Percent Hispanic Origin: 5.8%

Source: U.S. Census Bureau, Census 2010 Summary File 1. Esri forecasts for 2016 and 2021.

February 13, 2017

©2016 Esri